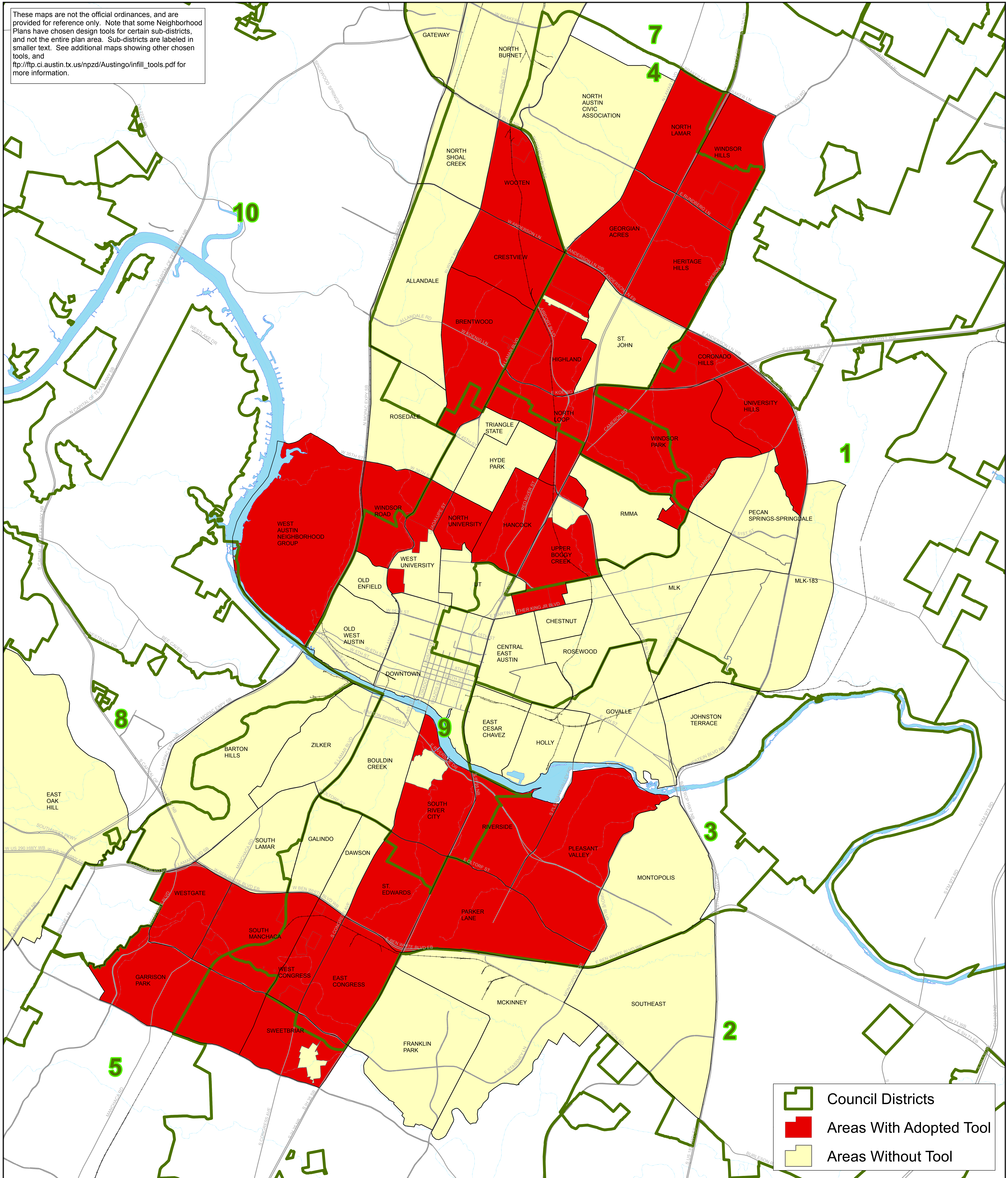





These maps are not the official ordinances, and are provided for reference only. Note that some Neighborhood Plans have chosen design tools for certain sub-districts, and not the entire plan area. Sub-districts are labeled in smaller text. See additional maps showing other chosen tools, and [ftp://ftp.ci.austin.tx.us/npzd/Austingo/infill\\_tools.pdf](ftp://ftp.ci.austin.tx.us/npzd/Austingo/infill_tools.pdf) for more information.



 Council Districts  
 Areas With Adopted Tool  
 Areas Without Tool

# Impervious Cover & Parking Placement Design Tool Chosen in Adopted Neighborhood Plans

Created: Tuesday, November 10, 2015  
File: imp\_cover\_parking\_place\_design.mxd

This product has been produced by the City of Austin Planning and Zoning Department for informational and geographic reference purposes only, and may not have been prepared for or be suitable for legal, engineering, or surveying purposes. It does not represent an on-the-ground survey and represents only the approximate relative location of property boundaries. No warranty is made by the City of Austin regarding specific accuracy or completeness.



PLANNING AND ZONING DEPARTMENT